






**LEGEND**

-  Open Water Wetland Restoration
-  Emergent Wetland Restoration
-  Wetland Buffer (Upland) Restoration

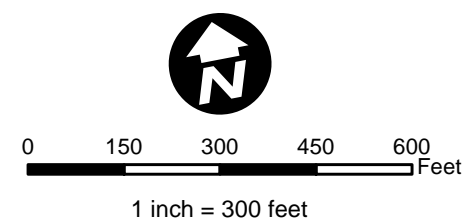
**RESTORATION SUMMARY:**

LINEAR FEET OF SHORELINE SOFTENING	OPEN WATER WETLAND	EMERGENT WETLAND	WETLAND BUFFER
6,025 FT	4.61 AC	6.38 AC	3.43 AC



Muskegon River Hydrologic Reconnection  
and Habitat Restoration at Veterans Memorial Park  
Muskegon County, Michigan

West Michigan Shoreline  
Regional Development Commission



**RESTORATION  
AS-BUILT PLAN**

Project: 1504550

Figure: 1